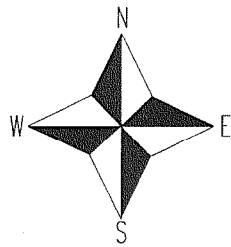



PLAT OF SURVEY

- OF -

KROTT SURVEYING INC.
N3705 WILLOWBEND LANE
LAKE GENEVA, WI, 53147
262-248-3697



THE SOUTH 75.00 FEET OF LOT 9, THE NORTH 62.50 FEET OF LOT 12, AND THAT PORTION OF THE WEST 12 FEET OF WILLIAMS PLAZA BOUNDED ON THE NORTH BY THE EASTERLY EXTENSION OF THE NORTH LINE OF THE SOUTH 75.00 FEET OF LOT 9 AND ON THE SOUTH BY THE EASTERLY EXTENSION OF THE SOUTH LINE OF THE NORTH 62.50 FEET OF LOT 12, BLOCK 3, LAKE GENEVA TERRACE, A SUBDIVISION LOCATED IN SECTION 15, TOWN 1 NORTH, RANGE 17 EAST, TOWN OF LINN, WALWORTH COUNTY, WISCONSIN.



LOT 8

LOT 7

LOT 9

FENCE IS 0.4' NORTH OF LINE

FENCE CORNER IS 0.6' NORTH & 0.6' EAST OF CORNER

UTILITY PEDISTALS

POWER SUPPLY

FENCE CORNER IS 0.7' EAST OF LINE

LOT 10

LOT 9

WELL

VACATED STREET

EXISTING HOUSE

ASPHALT DRIVE

CONCRETE LID

LOT 12

4" DIA. PCV PIPE

IRON PIPE IS 0.10' EAST & 0.40' NORTH OF FENCE CORNER

FENCE CORNER IS ON LINE

LOT 11

129.93' (130.00')
N 89°37'04" E 141.93' (142.00')

BLOCK 3

LOT 12

LOT 14

LOT 13

PREPARED FOR:

KEN LIPINSKI
SHOREWEST REALTORS
623 MAIN STREET
LAKE GENEVA, WI 53147

LEGEND

() = recorded as

□ = found iron bar

○ = found iron pipe

● = set iron pipe

■ = set iron bar

SCALE 1" = 20'

JOB # 04-230

TAX ID # ILGT00009C2

COMPARE LEGAL DESCRIPTION ABOVE AND DRAWING WITH DEED. FOR BUILDING RESTRICTIONS AND EASEMENTS NOT SHOWN, REFER TO DEED, ABSTRACT SOURCES AND LOCAL MUNICIPAL CODES. NOTIFY THE SURVEYOR IMMEDIATELY OF ANY DISCREPANCY.

"I hereby certify that I have surveyed the above described property and that the above map, to the best of my knowledge and belief, is a true representation thereof and shows the size and location of all visible structures, apparent easements and encroachments if any."


This survey is made for the present owners of the property, and those who purchase, mortgage, or guarantee the title thereto, within one year from the date hereof.

DATE OF LAST REVISION: 12/12/2007

John P. Krott

JOHN KROTT S - 2258
Wisconsin Registered Land Surveyor
(original if signed in red)

DATED THIS THE 13th DAY OF MAY 2004.



C.L. WILLIAMS PLAZA

(66' WIDE ROAD)

117-2883